Digitized by Google



Digitized by Google

Digitized by Google

Digitized by Google

Bayerische Staatsbibliothek
MÜNCHEN

Digitized by Google

EINZELPLÄNE ZU DEN RÖMISCHEN ARBEITEN VOR UXELLODUNUM.

Tafel 32

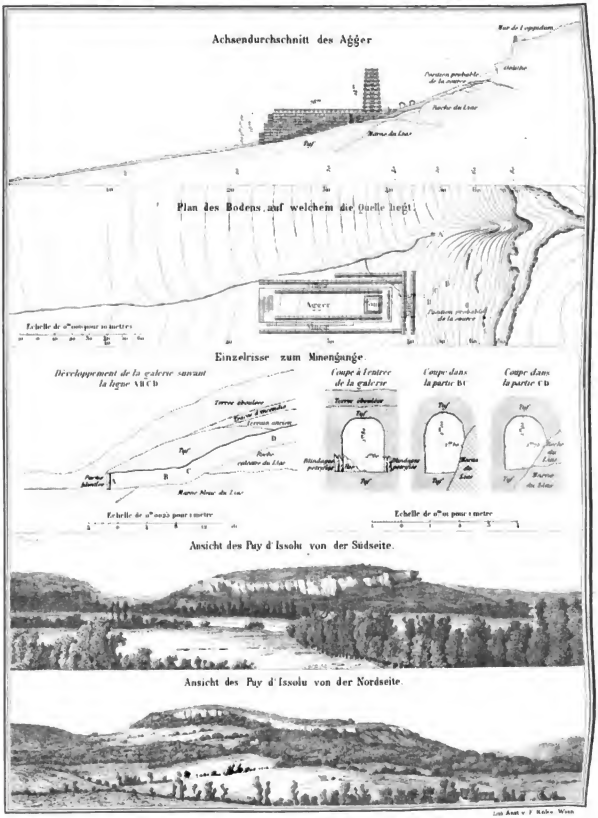

Lith. Anst. v. F. Kuhn, Wien.

Verlag v. Carl Gerolds Sohn in Wien.

Digitized by Google

Bayerische
Staatsbibliothek
MÜNCHEN

Digitized by Google

PLAN VON UXELLODUNUM.

Tafel 34

Verlag v. Carl Gerolds Sohn in Wien

Digitized by Google

Bayerische
Staatsbibliothek
MÜNCHEN

Digitized by Google

LAGER CÄSARS AUF DEM BERGE SAINT PIERRE.

Tafel 30

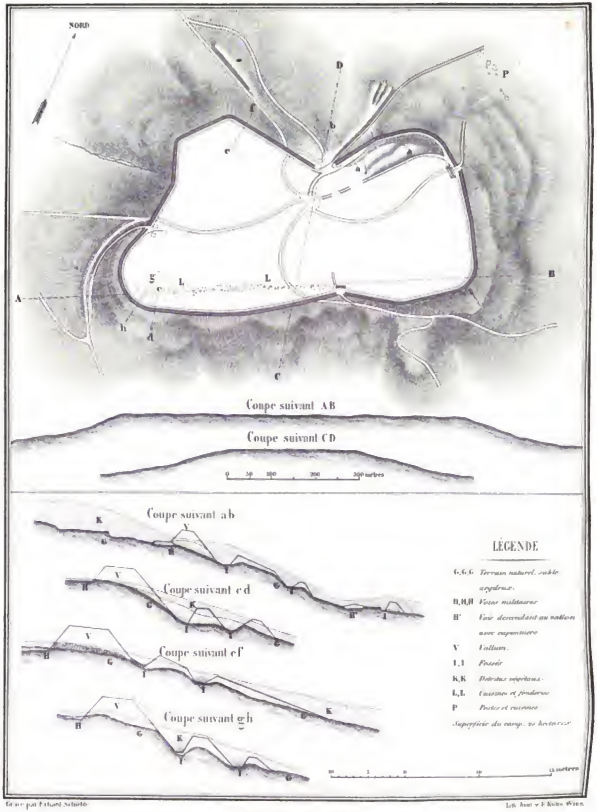

Gravé par Eduard Schiefer

Lith. Anst. v. F. Kohn Wien

Verlag v. Carl Gerold's Sohn in Wien

Digitized by Google

Digitized by Google

KARTE DES FELDZUGES GEGEN DIE BELLOVAKEN.

Tafel 29

Verlag v. Carl Gerolds Sohn in Wien.

Bayerische
Staatsbibliothek
MÜNCHEN

Digitized by Google

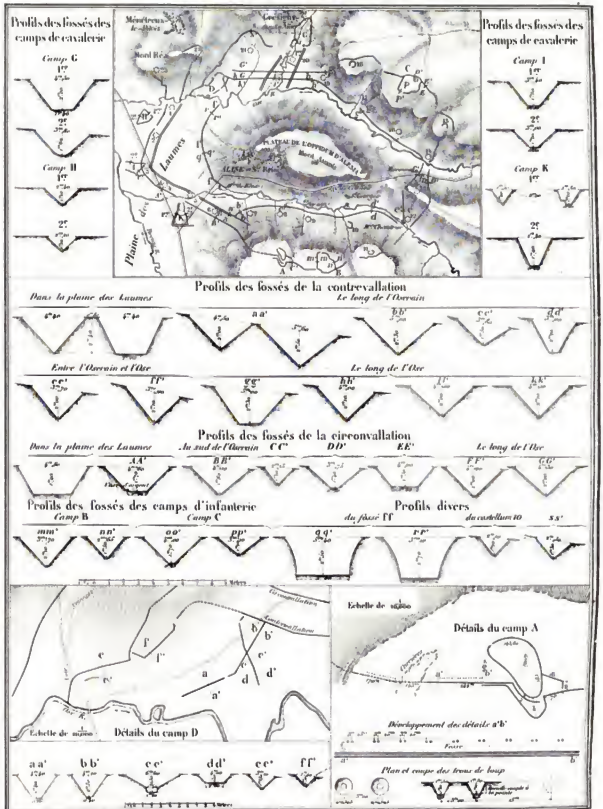

Verlag v. Carl Gerolds Sohn in Wien.

Lith Anst v F Kohn, Wien

Digitized by Google

Bayerische
Staatsbibliothek
MÜNCHEN

Digitized by Google



Verlag v. Carl Gerolds Sohn in Wien.

Digitized by Google

Bayerische Staatsbibliothek
MÜNCHEN

Digitized by Google

Ansicht vom angegriffenen Lager auf den Abhangen des Mont Réa aus

Ansicht von der Stellung Caesars ausletzte Schlacht auf den Abhangen des Gebirges von Flavigny

Ansicht von der Spitze des Mont Pennevelle aus



Ansicht von den Abhangen des Gebirges von Bussy

Digitized by Google

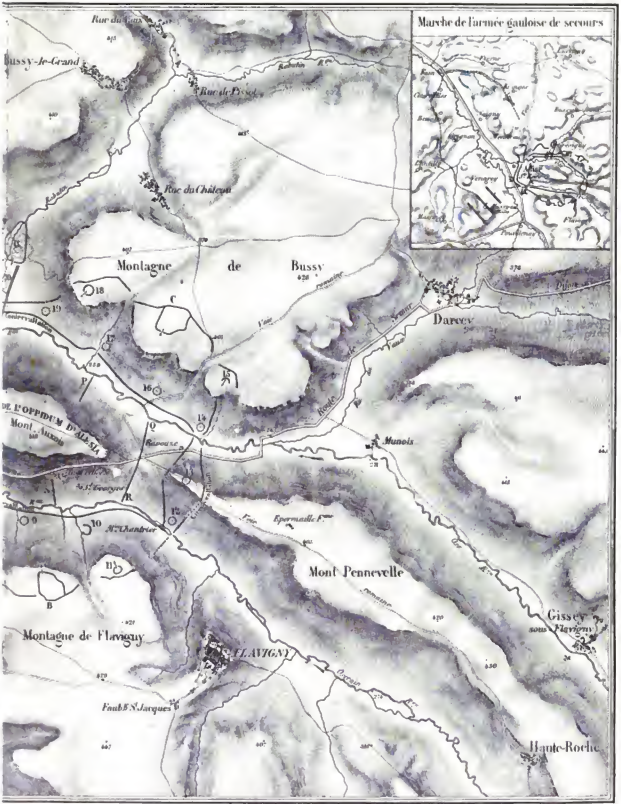

Digitized by Google

Bayerische Staatsbibliothek MÜNCHEN

PLAN VON

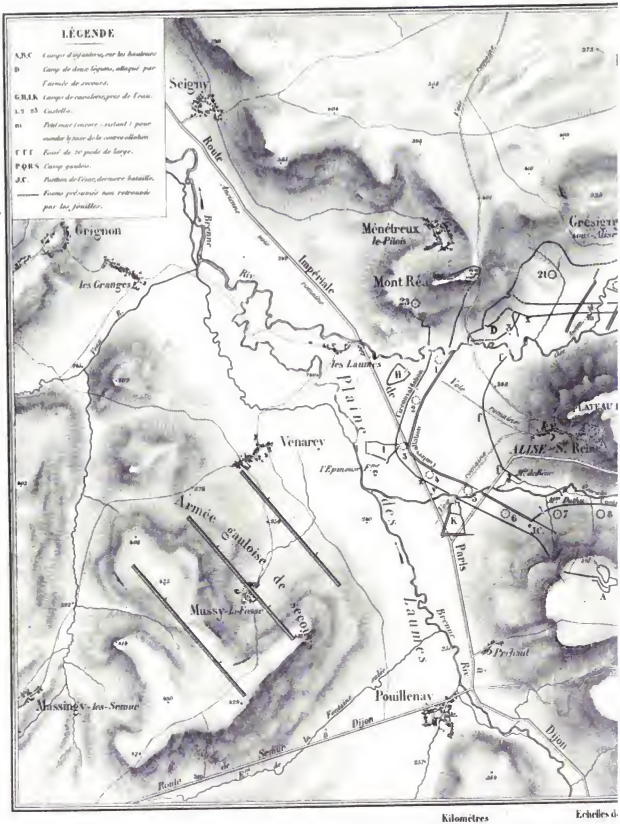

Digitized by Google

Bayerische Staatsbibliothek MÜNCHEN

Digitized by Google

PLAN DES SCHLACHTFELDES AN DER VINGEANNE.

Tafel 24

Graue par Eduard Schäble

Lith. Anst. v. F. Köke, Wien

Verlag v. Carl Gerolds Sohn in Wien

Digitized by Google

Bayerische Staatsbibliothek MÜNCHEN

Digitized by Google

KARTE ZUM FELDZUGE DES LABIENUS GEGEN LUTETIA

Tafel 23

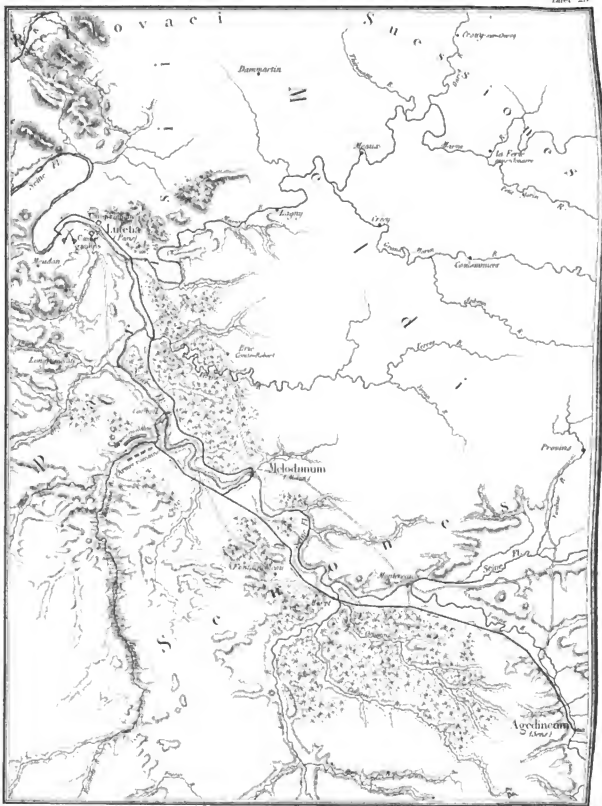

Digitized by Google

Bayerische Staatsbibliothek
MÜNCHEN

Digitized by Google

LAGERPLÄTZE CÄSARS VOR GERGOVIA

Tafel 22

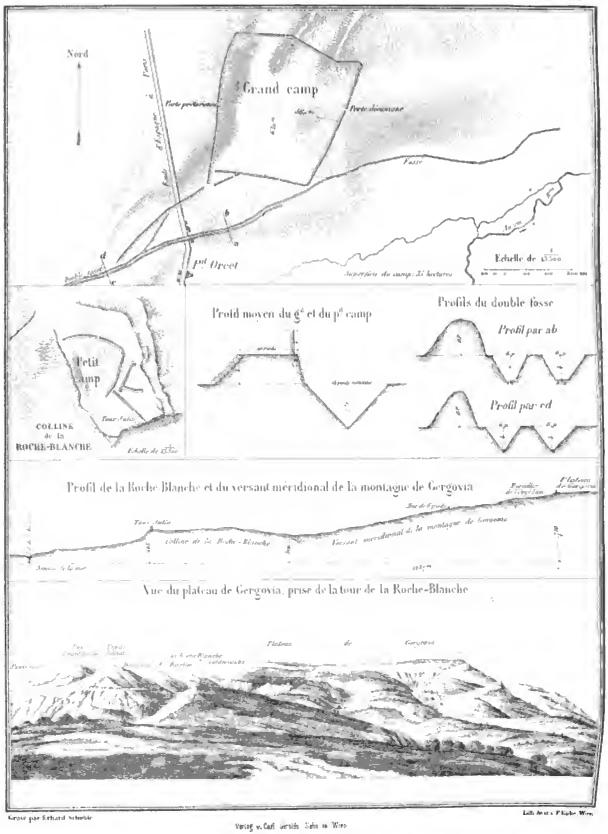

Gravé par Richard Schiebler

Lith. Anst. v. F. Kuhn, Wien

Verlag v. Carl Gerold Sohn in Wien

Digitized by Google

Digitized by Google

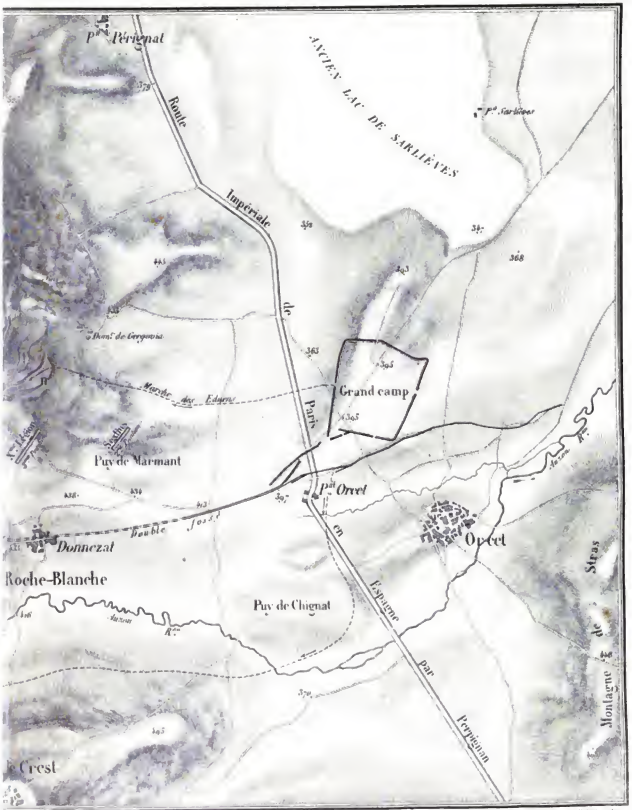

Digitized by Google

Bayerische Staatsbibliothek MÜNCHEN

PLAN VON

Digitized by Google

Digitized by Google

Bayerische
Staatsbibliothek
MÜNCHEN

Digitized by Google

PLAN VON AVARICUM.

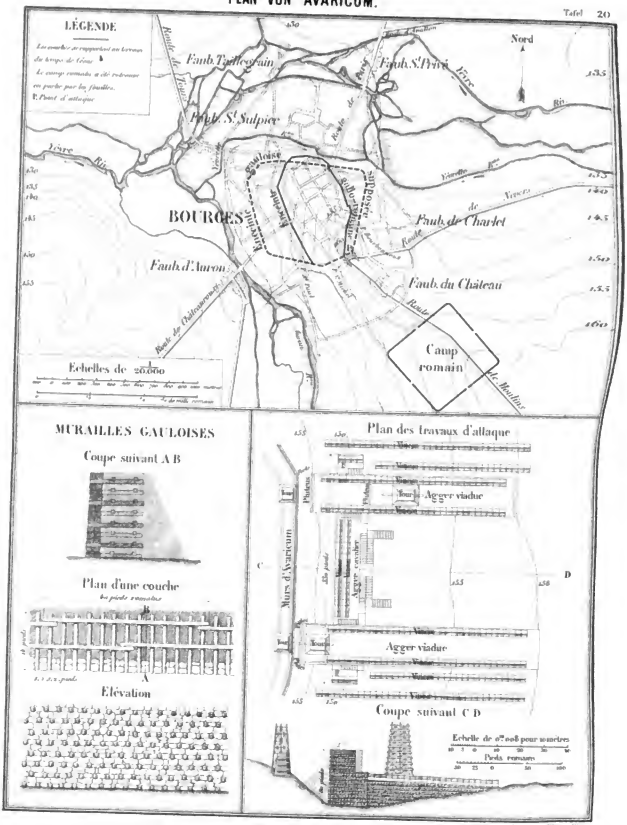

Verlag v. Carl Gerold's Sohn in Wien.

Lith. Anst. v. F. Hölzl, Wien.

Digitized by Google

Bayerische
Staatsbibliothek
MÜNCHEN

Digitized by Google

ÜBERSICHTSKARTE DES FELDZUGES VOM JAHRE 702

Digitized by Google

Bayerische
Staatsbibliothek
MÜNCHEN

Digitized by Google

PLAN VON ADUATUCA

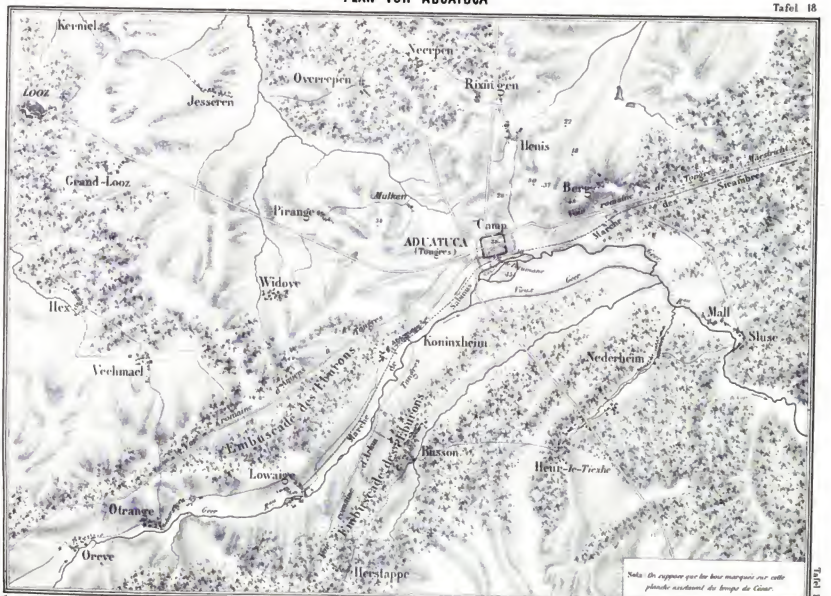

Note: On suppose que les lieux marqués sur cette planche occupaient du temps de César.

Tafel 18

Digitized by Google

PLÄNE VON DOVER.

Tafel 17

PLAN DE DOUVRES AU TEMPS DE CÉSAR

PLAN DE DOUVRES SOUS ADRIEN ET SÉVÈRE

Kilomètres — Echelles de $\frac{1}{20000}$ — Milles romains

Verlag v. Carl Gerolds Sohn in Wien

Digitized by Google

Bayerische
Staatsbibliothek
MÜNCHEN

Digitized by Google

KARTE VON BRITANNIEN ZU BEIDEN FELDZÜGEN.

Digitized by Google

Bayerische
Staatsbibliothek
MÜNCHEN

Digitized by Google

DIE ÜBER DEN RHEIN GESCHLAGENE PFAHLBRÜCKE

Tafel 15

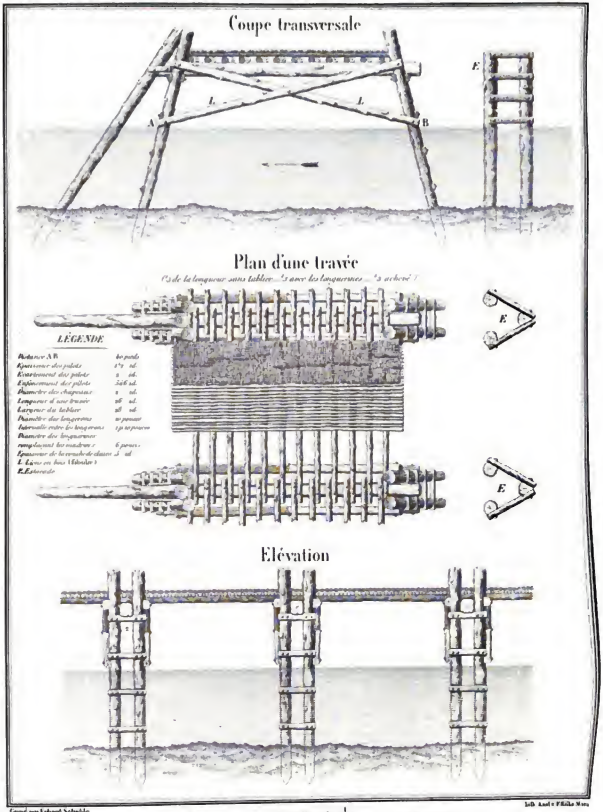

Digitized by Google

Bayerische
Staatsbibliothek
MÜNCHEN

Digitized by Google

UEBERSICHTSKARTE DES FELDZUGES VOM JAHRE 699

Tafel II

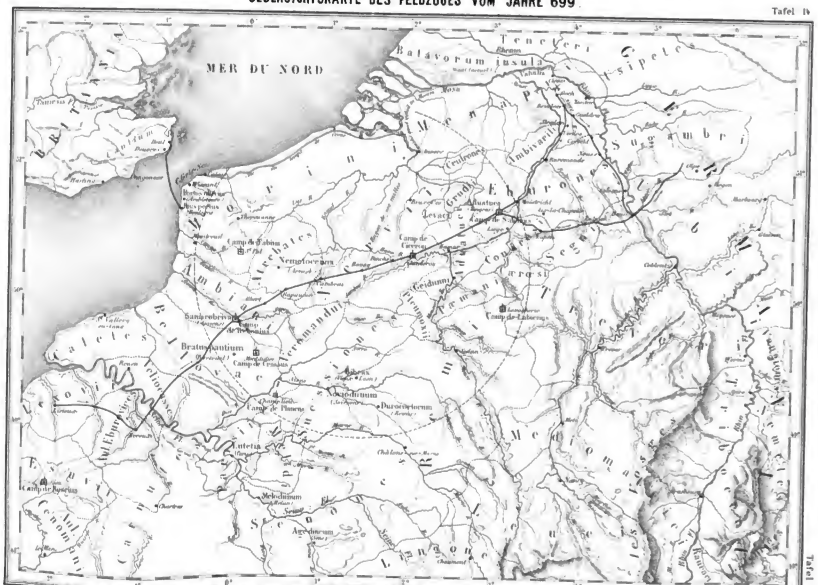
MER DU NORD
Batavorum insula
Teneveri
Menapii
Sugambri
Ambivariti
Eburones
Condrusi
Segni
Treveri
Ubii
Nervii
Atuatuca
Levacum
Camp de Cäsar
Camp de Tongern
Camp de Cäsar
Camp de Cäsar
Camp de Cäsar

Bayerische
Staatsbibliothek
MÜNCHEN

Digitized by Google

ZUG DES SABIENUS GEGEN DIE UNELLER.

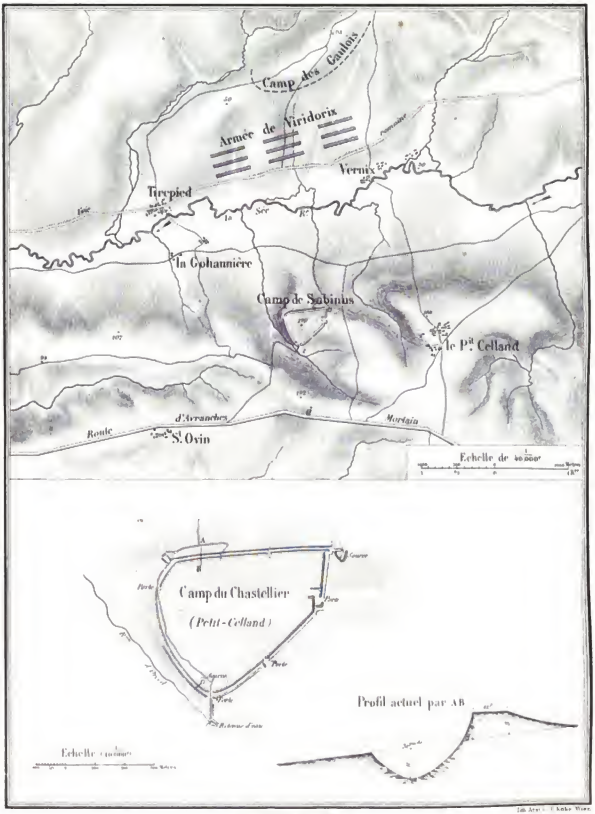

Verlag v. Carl Gerolds Sohn in Wien.

Digitized by Google

Bayerische Staatsbibliothek MÜNCHEN

Digitized by Google

KARTE DES FELDZUGES GEGEN DIE VENETER.

Tafel 12

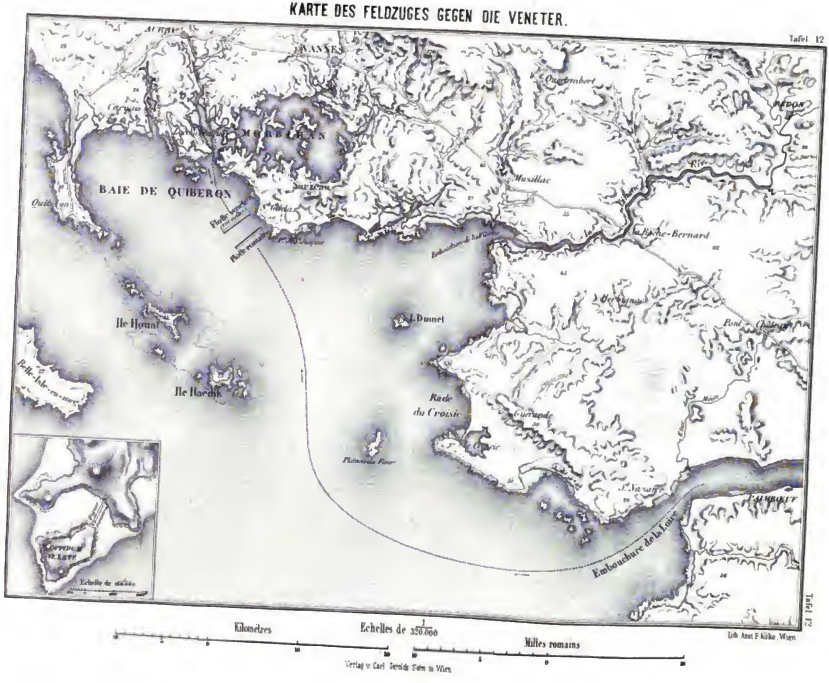

Lith. Anst. F. Kölke, Wien.

Verlag v. Carl Gerold's Sohn in Wien.

Digitized by Google

Bayerische Staatsbibliothek MÜNCHEN

Digitized by Google

PLAN DES OPPIDUMS DER ADUATUKER.

Tafel II

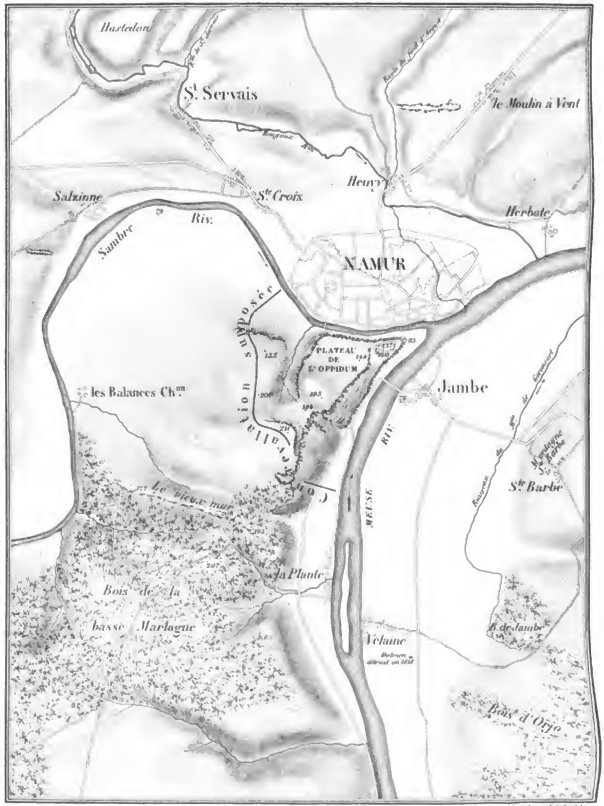

Digitized by Google

Bayerische
Staatsbibliothek
MÜNCHEN

Digitized by Google

PLAN DES SCHLACHTFELDES AN DER SAMBRE.

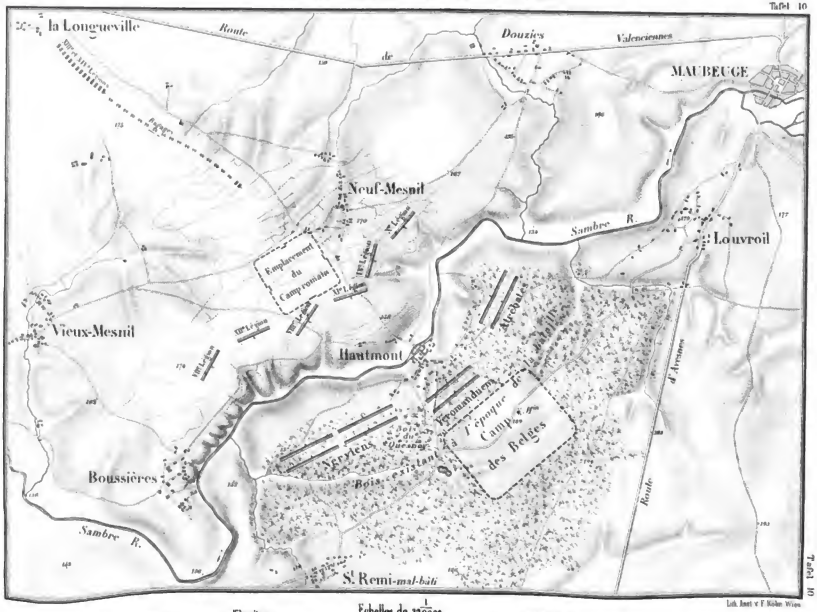

Bayerische Staatsbibliothek MÜNCHEN

Digitized by Google

Détails du Castellum C

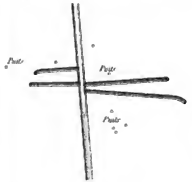

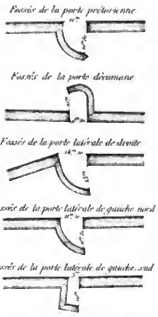

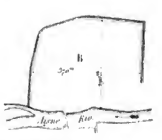

LÉGENDE

A *Camp situé entre l'Aisne et la Muette.*
B *Tête de pont de Berry-au-Bac.*
F,F *Fossés latéraux de beaucoup romains.*
C *Castellum découvert à la suite des fouilles.*
C' *Castellum non découvert.*
Superficie du camp: 35 hectares.

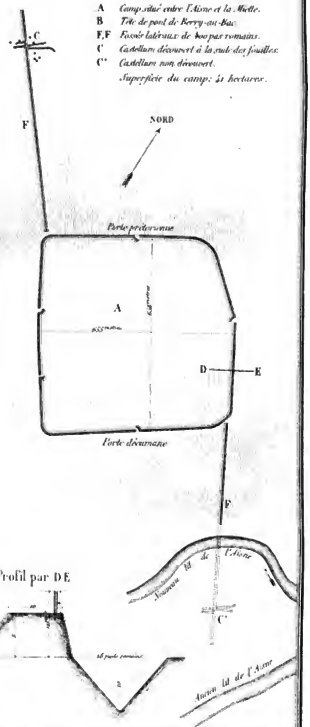

Gezeichnet von Richard Schneider

Verlag v. Carl Gerolds Sohn in Wien

Lith. Anst. v. F. Kohler Wien

Digitized by Google

Digitized by Google

PLAN DES SCHLACHTFELDES AN DER AISNE

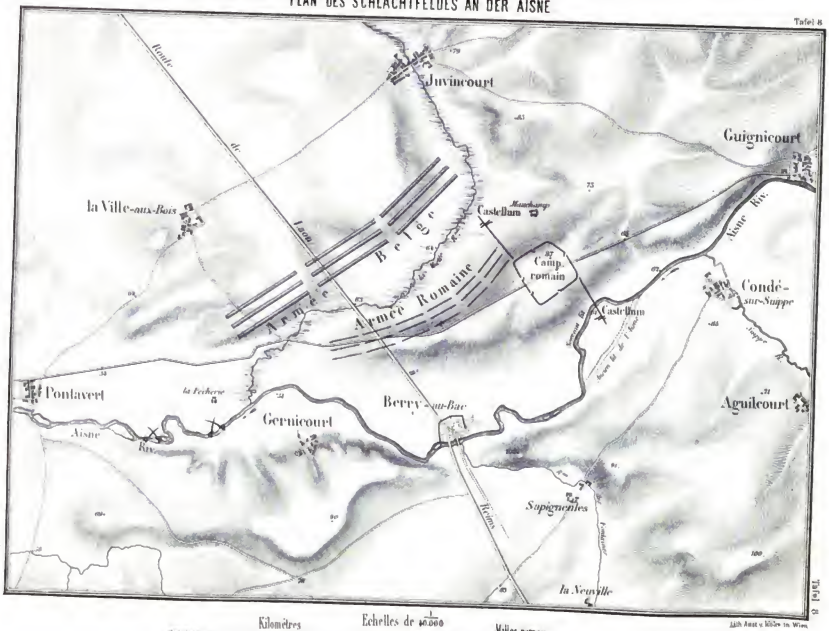

Digitized by Google

Bayerische
Staatsbibliothek
MÜNCHEN

Digitized by Google

UEBERSICHTSKARTE DES FELDZUGES VOM JAHRE 697.

Tafel 7

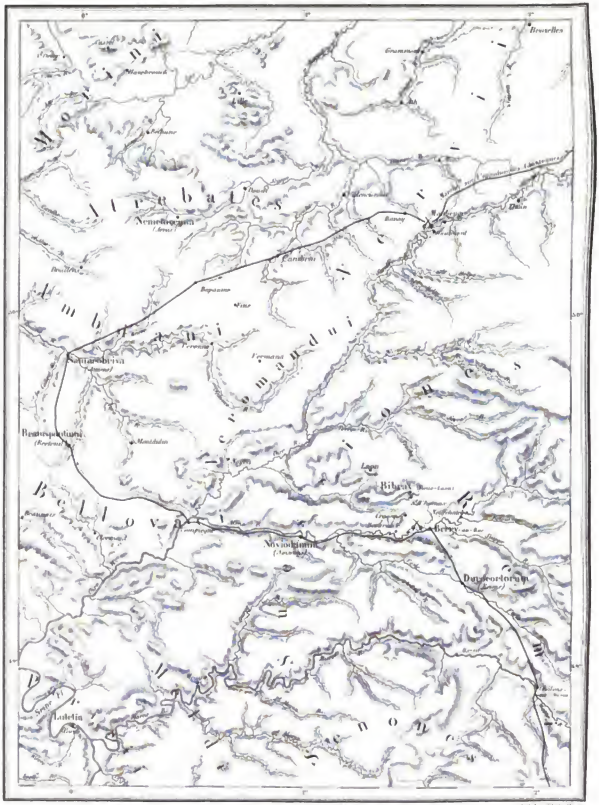

Digitized by Google

Bayerische Staatsbibliothek MÜNCHEN

Digitized by Google

PLAN DES SCHLACHTFELDES IM KRIEGE GEGEN ARIOVIST.

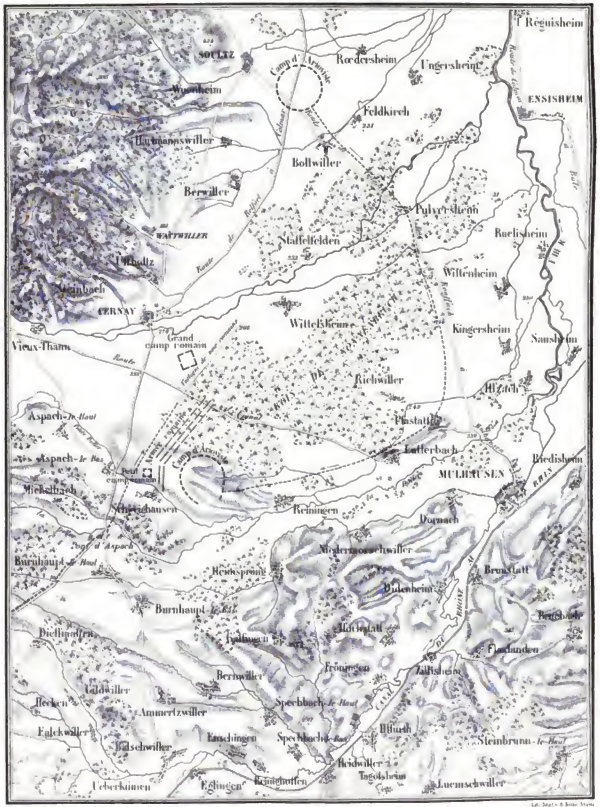

Digitized by Google

Bayerische Staatsbibliothek MÜNCHEN

Digitized by Google

PLAN DES SCHLACHTFELDES IM KRIEGE GEGEN DIE HELVETER.

Tafel 5

Echelles de $\frac{1}{40000}$

Kilomètres 1 ½ 0 1 2

Milles romains 1 ½ 0 ½ 1

Verlag v. Carl Gerold's Sohn in Wien.

Digitized by Google

Bayerische
Staatsbibliothek
MÜNCHEN

Digitized by Google

UEBERSICHTSKARTE DES FELDZUGES VOM JAHRE 696. Tafel 4

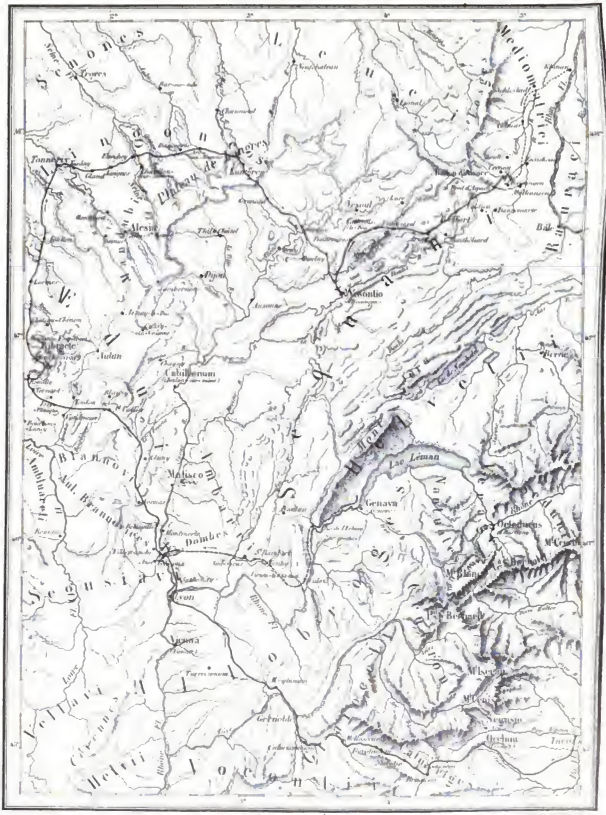

Digitized by Google

Bayerische
Staatsbibliothek
MÜNCHEN

Digitized by Google

RHONELAUF VON GENF BIS ZUM ENGPASS VON ECLUSE.

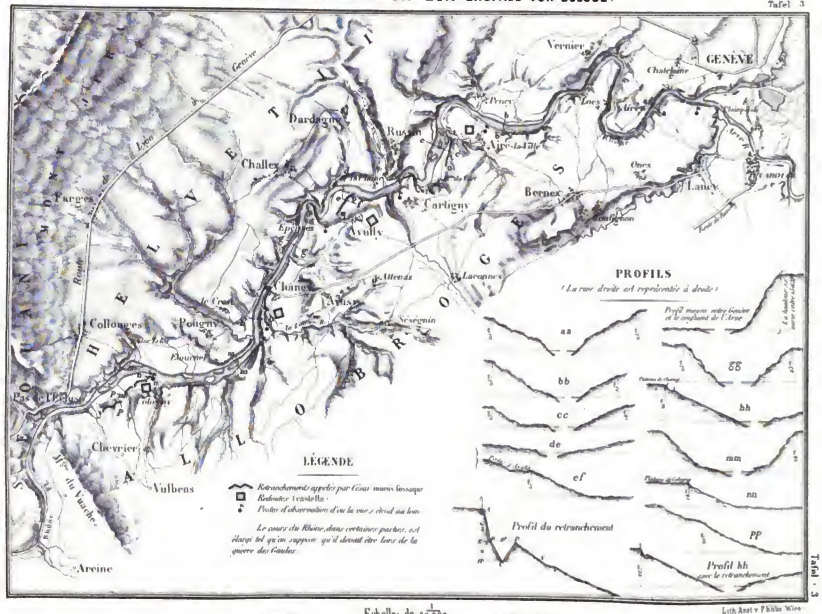

Digitized by Google

VÖLKERSCHAFTEN ZU CÄSARS ZEIT

Tafel 2

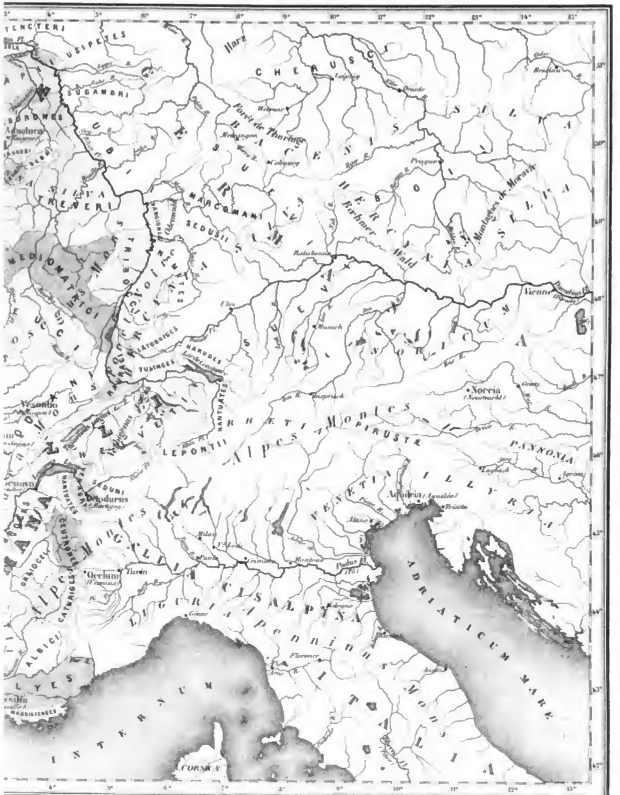

Digitized by Google

Bayerische Staatsbibliothek MÜNCHEN

ÜBERSICHTSKARTE DER GALLISCHEN

Gravé par Erhard Schön.

Digitized by Google

Digitized by Google

E VON GALLIEN.

Tafel 1

Digitized by Google

Bayerische Staatsbibliothek MÜNCHEN

Gravé par Eduard Schäble

Echelle

Digitized by Google

Digitized by Google

Digitized by Google

Atlas = 00
Text, vorh.

Louis Napoleon Bonaparte

Geschichte
Julius Cäsars.

ATLAS

(Karten zum ersten Theil).

Wien 1865.
Verlag von Carl Gerold's Sohn.
Paris. Henri Plon.
Leipzig. H. Hässel.
Berlin.
Ferd. Dümmler's Verlagsbuchhandlung.
(Harrwitz und Gaßmann.)

1. Lieferung.

A 151/442

Digitized by Google

Digitized by Google

<36625624050013

<36625624050013

Bayer. Staatsbibliothek

Digitized by Google

2° H. ant.
7 ha

(Test. 8° H. Ant. 52 eb

Digitized by Google

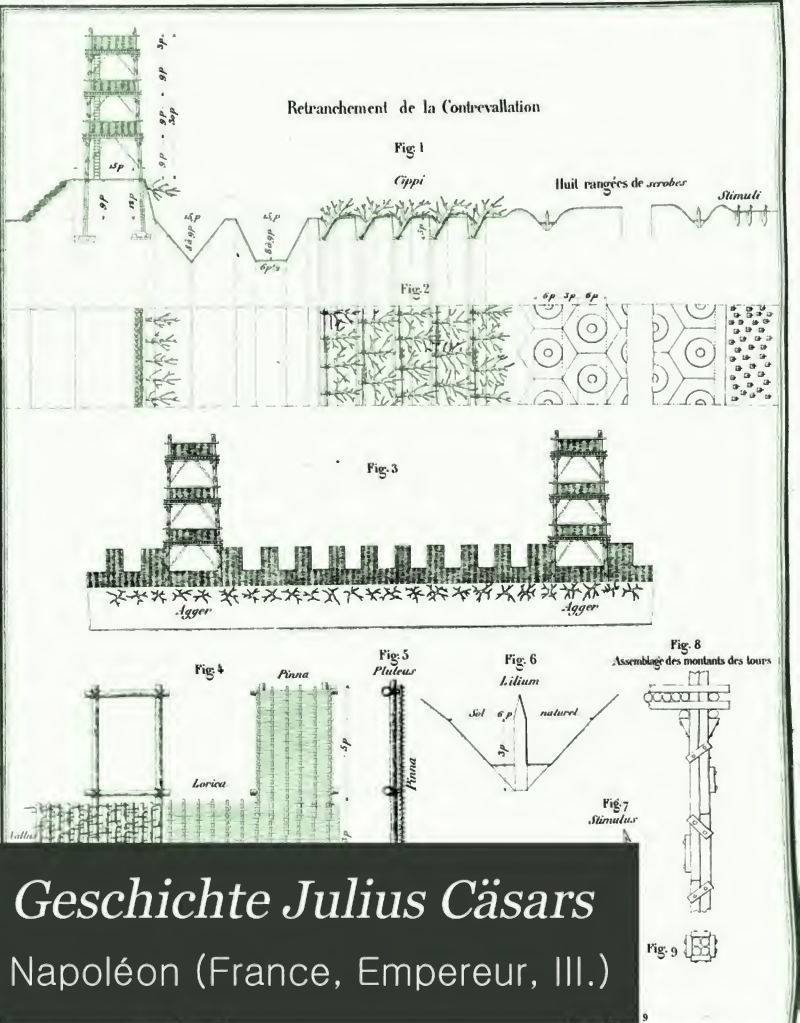

Geschichte Julius Cäsars

Napoléon (France, Empereur, III.)